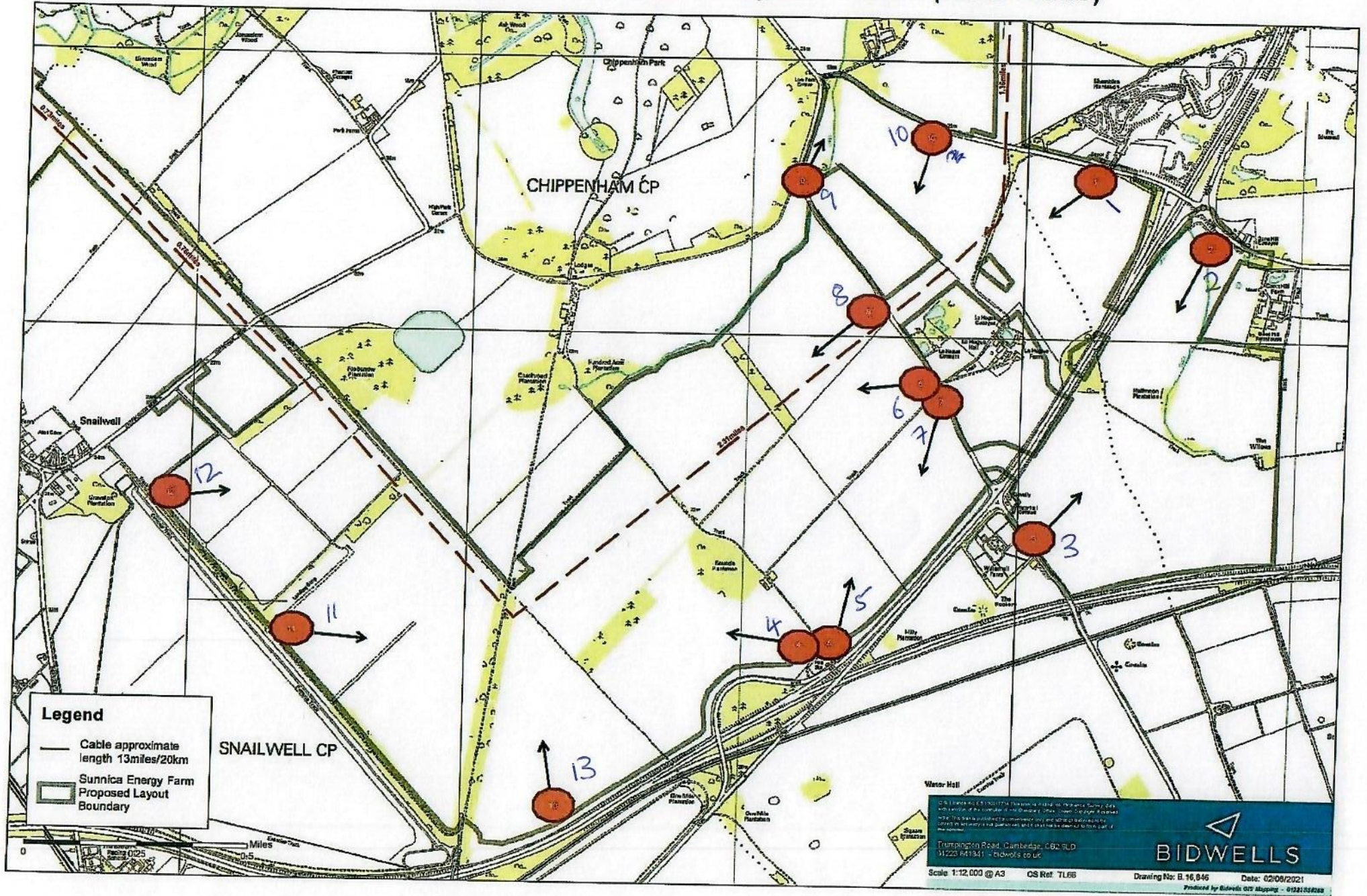



# Sunnica Energy Farm Proposed Layout - Plan 1 (Field Views)

APP 27A



**Legend**

- Cable approximate length 13miles/20km
- █ Sunnica Energy Farm Proposed Layout Boundary

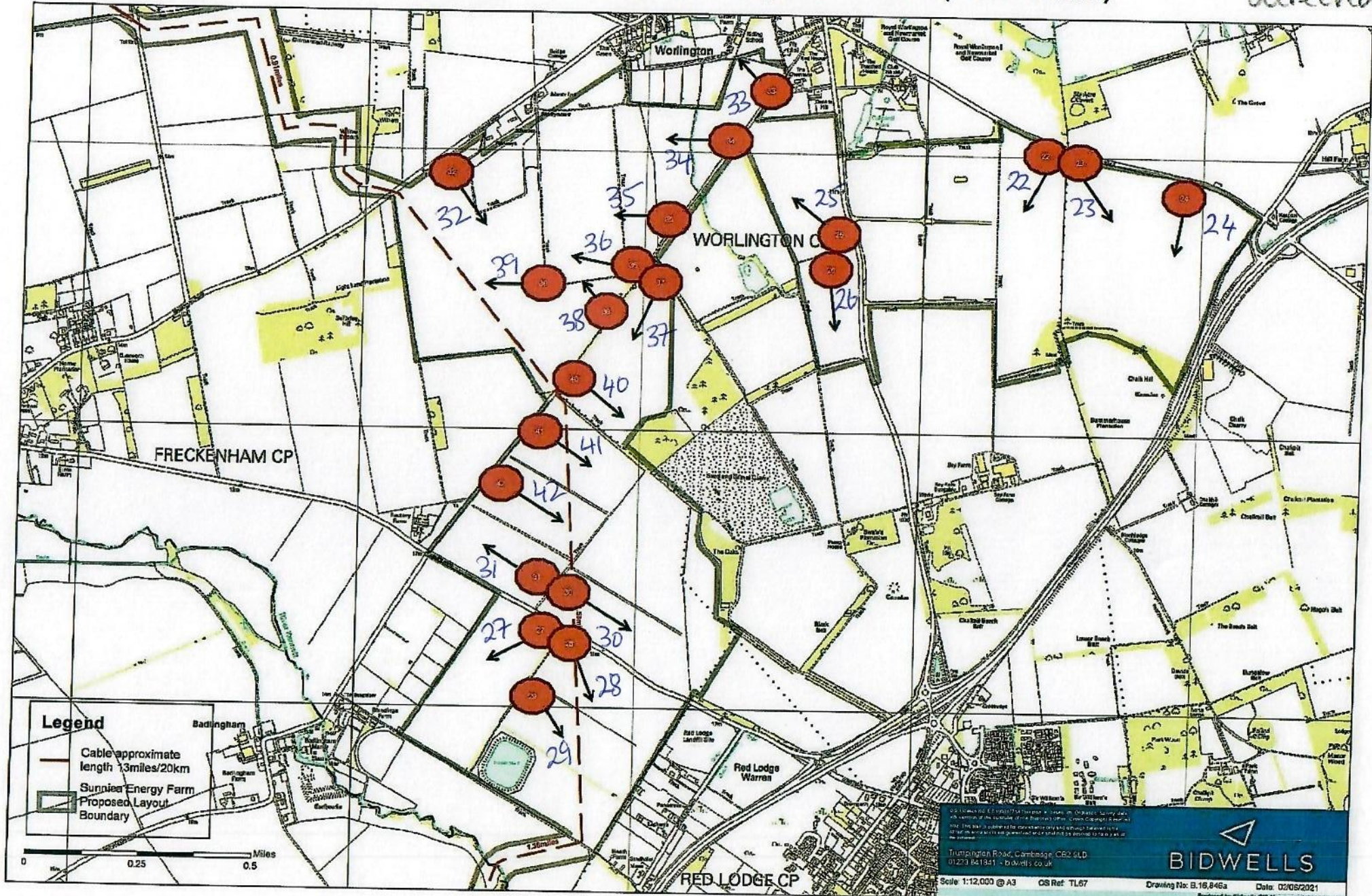

  
**BIDWELLS**


Turnpenny Road, Cambridge, CB2 3LD  
 01223 441341 • [bidwells.co.uk](http://bidwells.co.uk)

Scale 1:12,000 @ A3 OS Ref: TL66 Drawing No: B.16.846 Date: 02/08/2021  
 Produced by Bidwells GIS Mapping - 01223 552628

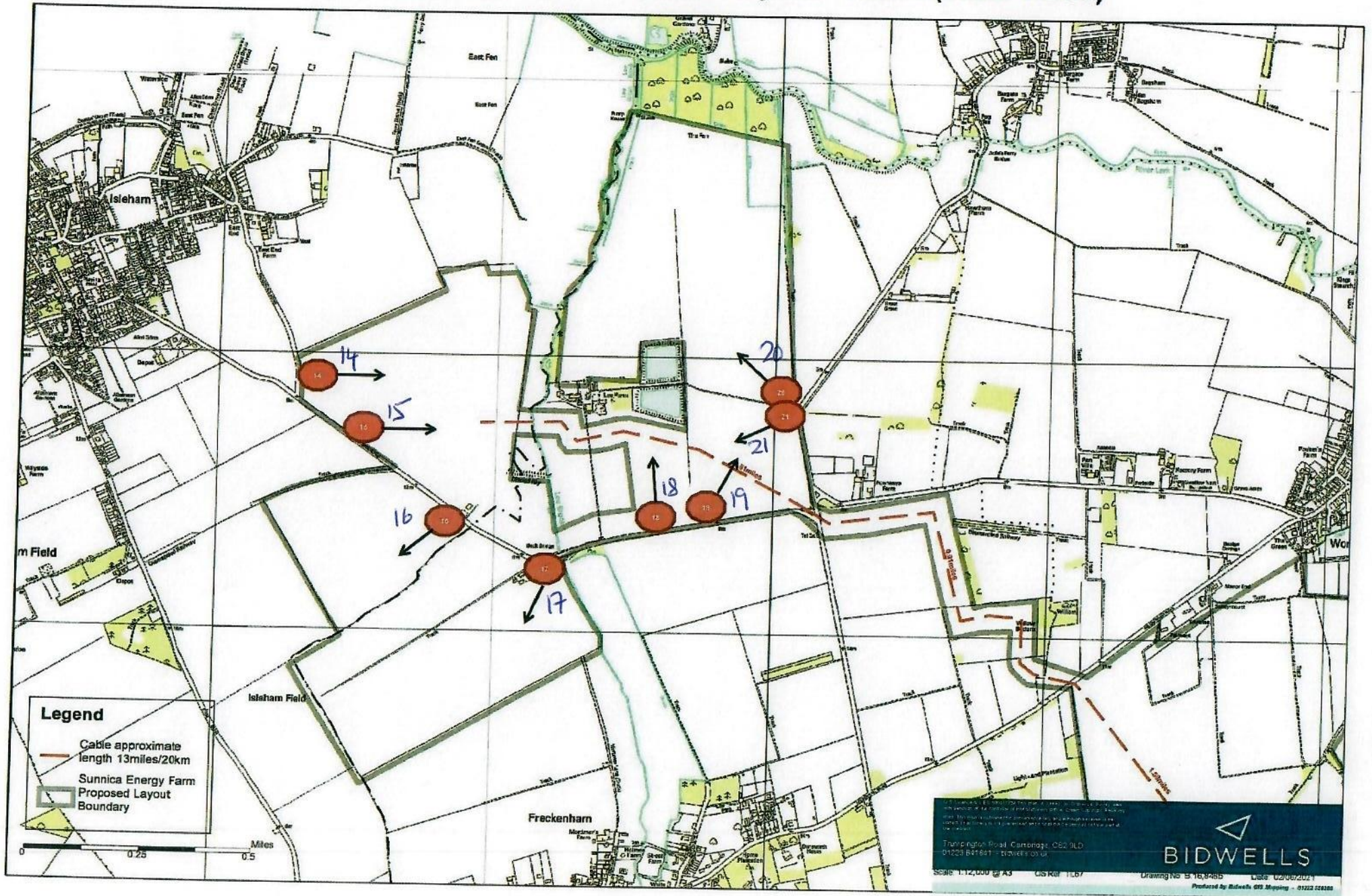
# Sunnica Energy Farm Proposed Layout - Plan 2 (Field Views)

Check area  
directions  
on  
the  
one



  
**BIDWELLS**  
 Tring Station Road, Cambridge, CB2 8LD  
 01223 841341 • [bidwells.co.uk](http://bidwells.co.uk)  
 Scale: 1:12,000 @ A3 CS Ref: TL67 Drawing No: B.16,846a Date: 02/05/2021  
 Produced by Bidwells GIS Mapping - 01223 858183

# Sunnica Energy Farm Proposed Layout - Plan 3 (Field Views)



© Bidwells 2011. All rights reserved. This drawing is the property of Bidwells and is not to be used, copied, or reproduced in any form without the written permission of Bidwells. The information contained herein is for reference only and does not constitute an offer of any financial product or service. Bidwells is not responsible for any loss or damage arising from the use of this information.

Trumpington Road, Cambridge, CE2 9LD  
01223 841841 enquiries@bidwells.co.uk

**BIDWELLS**

Scale 1:12,000 @ A3    Date 02/06/2011  
Drawing No B 16/3485    Produced by Bidwells GIS Mapping - 01223 554100